









LEGEND

- | | | | |
|------------------------------------------------------------------------------------|-----------------------|-------------------------------------------------------------------------------------|-----------------------------|
|  | Project boundary |  | Proposed infrastructure |
|  | Cadastre |  | Wind turbine |
|  | Port Latta substation |  | Underground powerline route |
| | | | Switchroom |

EPURON

PROJECT

Western Plains
Wind Farm

TITLE

Underground Powerline
Corridor

SCALE	DATE	DRAWN
1:26,000 @A1	18/06/2021	JN