





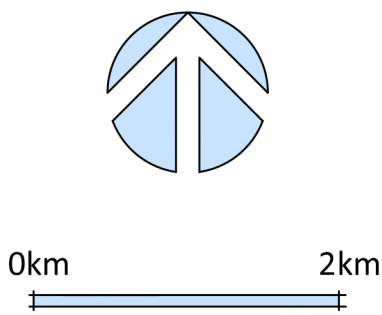
PM WP4 - Proposed view north west to north from the Dovecote Road
Approximate distance to closest visible wind turbine 3,178 metres



Photomontage location plan

Legend

-  Approximate photo location and indicative view direction toward Western Plains Wind Farm turbines
-  Proposed Western Plains Wind Farm wind turbine



General Notes: Photo location WP4

Coordinates: Easting 354763, Northing 5486961

Elevation 74m AHD

Camera: Nikon D700, 50mm 1:1.4D Lens

Original Page Format - A1 Landscape

Viewpoint WP4 is illustrated at a view angle of around 54 degrees which is within the central, binocular field, of human vision.

View flat at a comfortable arms length printed on A1 width paper in planar projection.

The image will have a principle distance of around 812.5mm

Photomontage limitations

A photomontage can never show exactly what the wind farm will look like in reality due to factors such as different lighting, weather and seasonal conditions which vary through time and the resolution of the image. Also a static image cannot convey turbine movement.

The images provided give a reasonable impression of the scale of the turbines and the distance to the turbines, but can never be 100% accurate.

The viewpoints illustrated are representative of views in this location, but cannot represent visibility at all locations.

Figure 4
PM WP4 54 degree view angle