

Proposed development of the Gullen Range Wind Farm

Southern Tablelands
New South Wales



Environmental Assessment **ATTACHMENTS**

Prepared for Gullen Range
Wind Farm Pty. Ltd.
a subsidiary of

EPURON
POWER FOR PORTFOLIOS

prepared June 2008 by



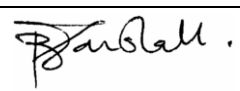


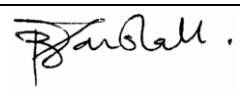


planning • assessment • ems • auditing



Job title

Document Verification

Gullen Range Wind Farm,
Southern Tablelands of New South Wales

Document Title		Project Application					
File Location		\\Server\NGH-Active\Projects\Epuron\Goulburn wind farms\EA\EA Report					
Revision	Date	Prepared by		Checked by		Approved by	
final	19-03-08	name	Brooke Marshall	name	Nick Graham-Higgs	name	Nick Graham-Higgs
		Sign.		Sign.		Sign.	
Post validation	10-06-08	name	Brooke Marshall	name	Nick Graham-Higgs	name	Nick Graham-Higgs
		Sign.		Sign.		Sign.	

1/216 carp street (po box 470) **bega** nsw 2550 australia t 61 2 6492 8333 f 61 2 6494 7773
web: www.nghenvironmental.com.au email: ngh@nghenvironmental.com.au

206/410 elizabeth street
surry hills **sydney**
nsw 2073 australia
t 61 2 8202 8333 f 61 2 9211 1374

1/44 fitzmaurice st (po box 5464)
wagga wagga
nsw 2650 australia
t 61 2 6971 9696 f 61 2 6971 9693

suite 4/4 naturaliste Terrace
dunsborough
wa 6281 australia
t 08 9759 1985 **mob** 0405 632922

ATTACHMENTS vol. 1

1	PLANNING ATTACHMENTS	1
1.1	Director General’s Requirements (DGRs) for this proposal	2
1.2	Minutes of the Planning Focus Meeting, 15 August 2007	3
2	CONSULTATION	4
2.1	Community Consultation Plan.....	5
2.2	Local community questionnaire.....	6
2.3	Southern tablelands wind farm perceptions survey.....	7
2.4	Community newsletters	8
2.5	Media releases.....	9
2.6	Letters from stakeholders.....	10

ATTACHMENTS vol. 2

3	KEY ISSUES	11
3.1	Visual assessment.....	12
3.2	Noise assessment	13
3.3	Biodiversity assessment.....	14
3.4	Aboriginal archaeology assessment.....	15
3.5	Aviation hazard assessment.....	16
3.6	Telecommunications impacts.....	17
3.7	Land value assessment.....	18
3.8	Traffic and transport assessment	19
4	WIND TURBINE CO-ORDINATES.....	20
5	RESIDENCE NUMBER CODES.....	21