
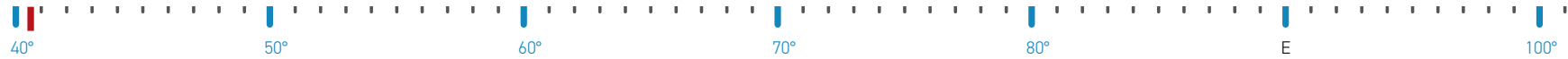
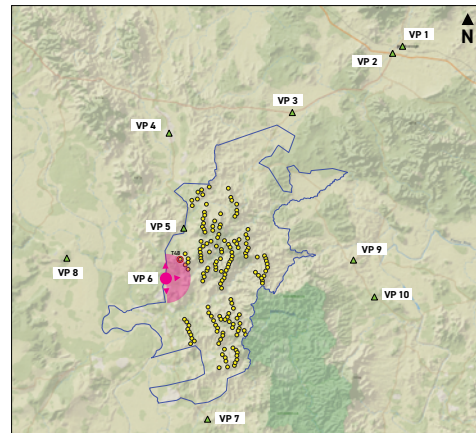


Boomer Green Energy Hub - viewpoint 6

75° FOV North-easterly view from Apis Creek Road - viewpoint 6 (149 hub, 172m rotor - 235 tip height)



Aerial: viewpoint location and direction shown as a pink marker.



Site Map: viewpoint location and direction shown as a pink marker

Viewpoint information

- Horizontal field of view:** 75°
- Bearing to closest turbine:** 40.5° (T48)
- Distance to closest turbine (m):** 3,348m
- Elevation:** 125m
- Photo Taken:** 4.21pm on 12th of Dec 2022
- Camera:** Nikon D810, 50mm Prime Lens
- Photo Coordinates:** E:763540 N: 7440547
- Projection:** MGA Zone 55 (GDA 94)
- Original Format:** A1 Landscape
- Turbine dimensions:** 149 hub height, 172m rotor height = 235 tip height

* Photomontage and wireframe provide a 'representation' of the projects visibility for the purpose of discussion. The layout as shown may be subject to change in accordance with the planning process. The images provide a reasonable impression of wind turbine scale and distance to wind turbines; however, cannot be 100% accurate. A static image cannot convey wind turbine blade movement, different lighting, weather and seasonal conditions that vary through time.