













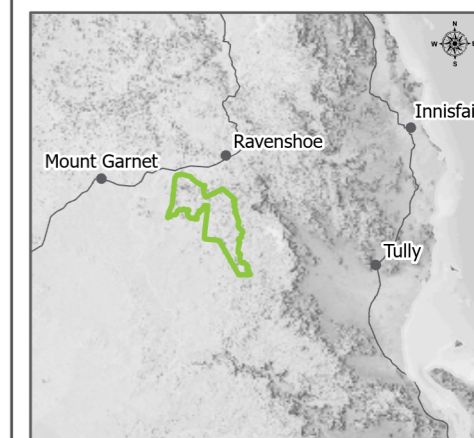
**Chalumbin Wind Farm**  
Potential Habitat for Spectacled flying-fox

**Figure 4.34**

-  Project Area Boundary
-  Study Area
-  Turbine
-  Met-mast
-  Stage 1
-  Stage 2
-  Threatened Fauna Record (ALA/WildNet)
-  Roost Site
-  Potential Foraging Habitat
-  Watercourse
-  Lot Boundary
-  Easement

Date: 20/10/2022  
Project: EPU-004

Author: TOD  
Reviewed: NOD



Scale: 1:200,000@A3

Data Source(s):  
Digital Cadastral Database - Department of Resources (2022);  
Regional Ecosystem Mapping, WildNet - Department of Environment and Science (2022); Atlas of Living Australia (2020)  
Earthstar Geographics, © State of Queensland (Department of Resources) 2022

